

토플·특목고 시험 준비생 / 미국교과서로 바로 들어가기 부담스러운 초·중생을 위한

미국교과서 읽는 리딩

AMERiCAN SCHOOL TEXTBOOK *Reading* KEY

CORE
1

Michael A. Putlack | e-Creative Contents 지음

미국 초등 5·6학년 과정

WORKBOOK + MP3 CD



교육 R&D에 앞서가는
Key 키출판사

Table of Contents

Chapter 1 Social Studies • History and Geography

Unit 01 9

The U.S. Geography

The Regions of the United States

Unit 02 13

The United States

A Nation of Diversity

Unit 03 17

The U.S. Economy

From Farming to Technology

Unit 04 21

People and Culture

The Native People of North America

Unit 05 25

The European Exploration of Asia and the Americas

The Age of Exploration

Unit 06 29

Europeans in the Americas

The Spanish Conquerors in the Americas

Unit 07 33

Colonial America

The First French and English Colonies

Unit 08 37

The Declaration of Independence

The American Revolution

Wrap-Up Test 1 41

Chapter 2 Science

Unit 09 45

How Are Living Things Classified?

The Five Kingdoms of Organisms

Unit 10 49

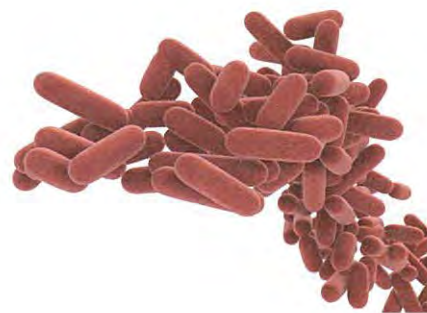
Classification

The Seven Levels of Classification

Unit 11 53

How Plants Meet Their Needs

Plant Structures and Functions



Unit 12 57

How Do Plants Reproduce?
Flowers and Seeds

Unit 13 61

What Are Some Types of Plants?
Plants with Seeds

Unit 14 65

Plants without Seeds
Seedless Vascular Plants and
Nonvascular Plants

Unit 15 69

Plant Responses and Adaptations
How Do Plants Respond to Their
Environments?

Wrap-Up Test 2 73

Chapter 3
Mathematics • Language •
Visual Arts • Music

Unit 16 77

Numbers and Number Sense
Understanding Numbers

Unit 17 81

Geometry
Geometric Figures

Unit 18 85

Myths and Legends
The *Iliad* and the *Odyssey*

Unit 19 89

Learning about Language
Figures of Speech

Unit 20 93

Classical Art
Greek and Roman Art

Unit 21 97

Classical Music
The Western Musical Tradition

Wrap-Up Test 3 101

- Answers and Translations 104
- Word List 115

Workbook for Daily Review



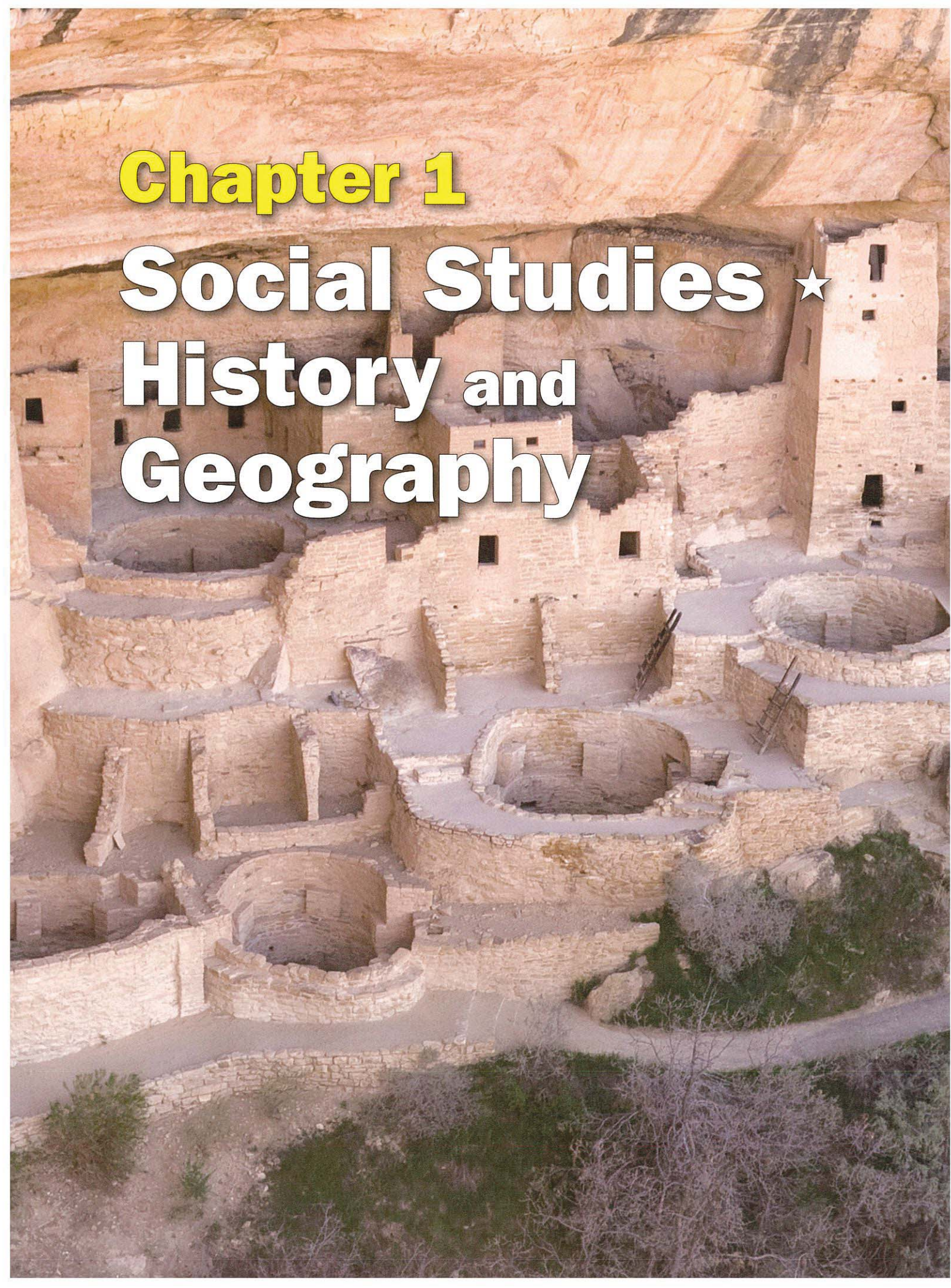
● Syllabus Core 1 ●

Subject	Topic & Area	Title
Social Studies ★ History and Geography	The U.S. Geography	The Regions of the United States
	People and Government	A Nation of Diversity
	The U.S. Economy	From Farming to Technology
	History and Culture	The Native People of North America
	World History	The Age of Exploration
	The American History	The Spanish Conquerors in the Americas
	The American History	The First French and English Colonies
	The American History	The American Revolution
Science	Classifying Living Things	The Five Kingdoms of Organisms
	Classifying Living Things	The Seven Levels of Classification
	A World of Plants	Plant Structures and Functions
	A World of Plants	Flowers and Seeds
	A World of Plants	Plants with Seeds
	A World of Plants	Seedless Vascular Plants and Nonvascular Plants
	A World of Plants	How Do Plants Respond to Their Environments?
Mathematics	Numbers and Number Sense	Understanding Numbers
	Geometry	Geometric Figures
Language and Literature	Literature	The <i>Iliad</i> and the <i>Odyssey</i>
	Language Arts	Figures of Speech
Visual Arts	Visual Arts	Greek and Roman Art
Music	A World of Music	The Western Musical Tradition

Chapter 1

Social Studies ★

History and Geography



Unit 01

The U.S. Geography

Visual Preview

What are some features of the different regions in the United States?



New York City is a large metropolitan area with millions of people.



Farms cover huge amounts of land all throughout the American Midwest.




The Rocky Mountains rise high above the land in the Mountain States.

Vocabulary Preview | Write the correct word next to its meaning.

prairie diverse fertile cropland cash crop

- 1 _____ : a crop that is grown to be sold for money
- 2 _____ : a flat area covered with tall grasses and few trees
- 3 _____ : rich; productive
- 4 _____ : land suitable for farming
- 5 _____ : varied; having many different types or variations



The Regions of the United States

The United States can be divided into five geographic regions. Each region has its own **physical environment**, such as **landforms** and climate. These features set each region apart from the other ones.

The Northeast region includes 11 states and the nation's capital, Washington, D.C. (District of Columbia). The Atlantic Coastal Plain and mountain ranges are the Northeast's major landforms. The Northeast is often divided into two subregions: New England and the Middle Atlantic States.



In American history, many of the first settlers from Europe settled in the Northeast. New England is known for the early settlements by the Pilgrims and Puritans. The Middle Atlantic has some of the most **densely** populated areas and largest urban areas in the U.S., including New York City, Washington, D.C., and Philadelphia.

The Southeast includes 12 states. The Mississippi River flows through the western part of the region. A warm climate and a long growing season in the Southeast help farmers grow many different kinds of **cash crops**. Tobacco and cotton were some of the first cash crops for early plantation owners. Peaches in Georgia and oranges in sunny Florida are two important cash crops for modern Southeast farmers.

The Midwest is a region of plains and **prairies**. The Great Plains and the Central Plains are known for their rich fields of corn, soybeans, and wheat that **stretch** as far as the eye can see. The Mississippi River begins there, and four of the Great Lakes are in the Midwest. Its flat land and **fertile croplands** make this region a center for agriculture. People often call the Midwest “the Breadbasket of the United States.”

The Southwest includes Arizona, New Mexico, Texas, and Oklahoma. The region has many **arid** and range areas, so it contains several deserts. There are also numerous plateaus, canyons, mesas, and buttes. The Grand Canyon, one of the best known landforms in the U.S., is located in the Southwest.

Finally, the West includes California, Nevada, Oregon, Washington, and the Mountain States. Alaska and Hawaii are in the western region, but they are separate from the continental United States. The region is a **diverse** area with many different environments. The Northwest is known for its long coastlines along the Pacific Ocean while the Southwest is dry and contains many deserts. Much of the Mountain States is **dominated** by the Rocky Mountains.



▲ cash crop



▲ prairie



▲ the Grand Canyon



▲ the rocky coastline of California

Quick Check

Check T (True) or F (False).

- 1 There are two smaller regions found within the Northeast.
- 2 The breadbasket of the United States is the Southeast.
- 3 The Grand Canyon is located in the Mountain States.

☐ T ☐ F

☐ T ☐ F

☐ T ☐ F